

**Map Legend**

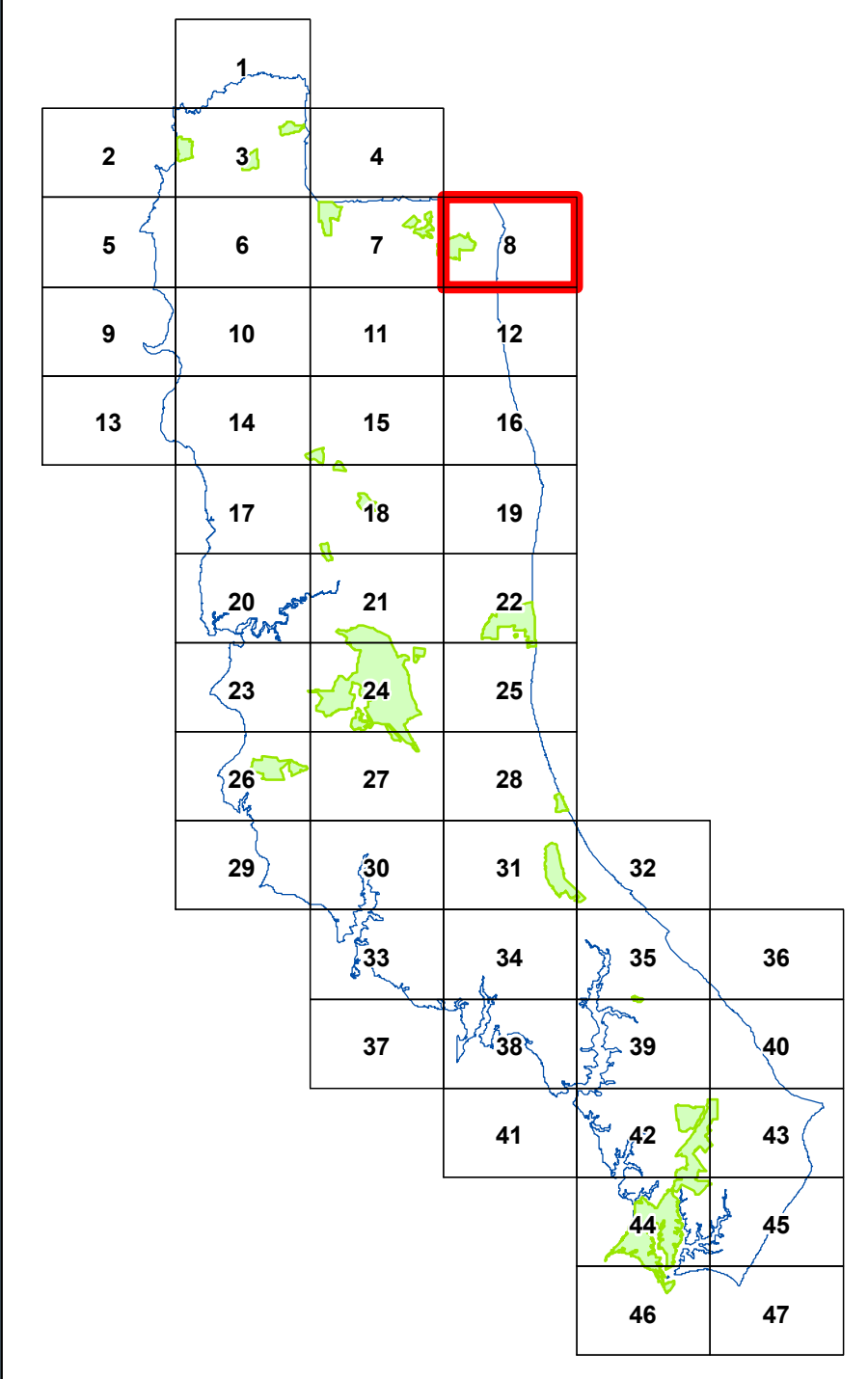
- Election District
- Farm & Forest District
- Municipality
- Town Center
- Water Sanitary District
- Watershed

**Priority Funding Areas**

- Rural Village
- Not Meeting Criteria
- Enterprise Zone
- Designated Neighborhood
- Industrial & Employment Center

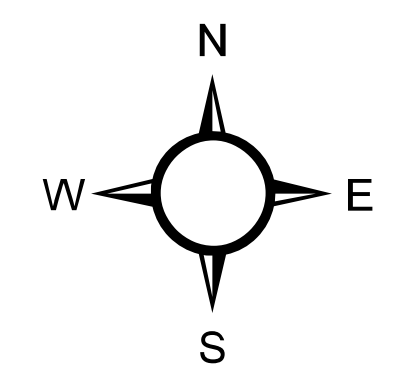
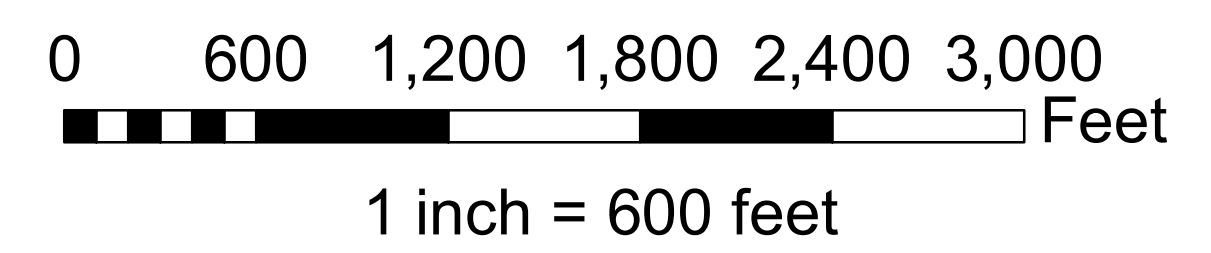
**Water Categories**

- NPS (W-6 No Planned Service)
- W-1 (Current)
- W-2 (Building/Planning)
- W-3 (<3 years)
- W-4 (<5 years)
- W-5 (<10 years)



# Calvert County Water Service Map

Prepared by: Department of Technology Services  
 For: Department of Community Planning & Building  
 Date: July, 2017



**Water Legend**

- ▲ Water Well
- Water Tower
- Water Mains

## Tax Map

# 8