

Map Legend

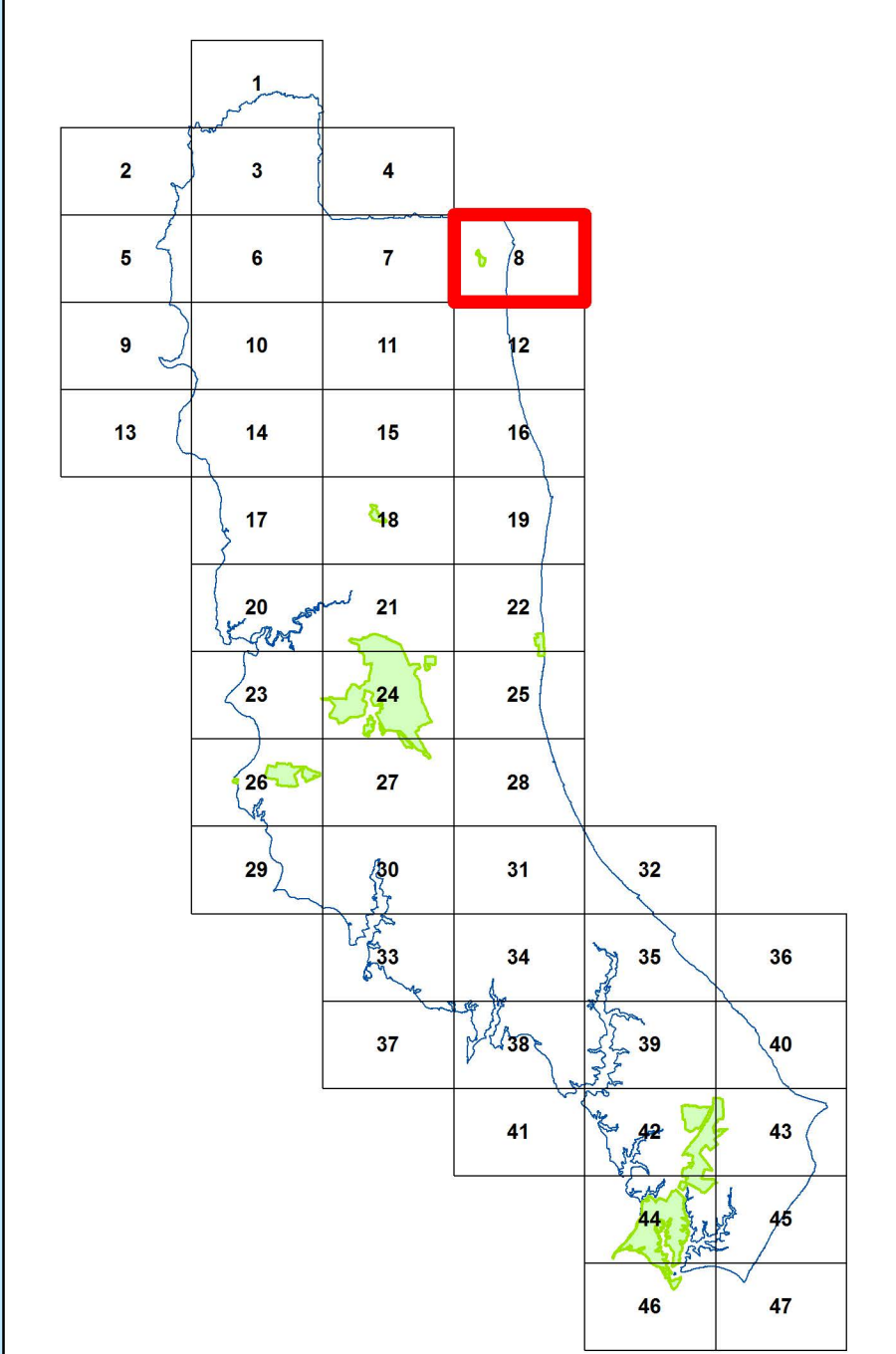
- Election District
- State Watershed
- Town Center
- Sewer Sanitary District
- Municipality
- Areas_of_Concern
- Farm & Forest District

Priority Funding Areas

- Industrial & Employment Center
- Designated Neighborhood
- Enterprise Zone
- Not Meeting Criteria
- Rural Village

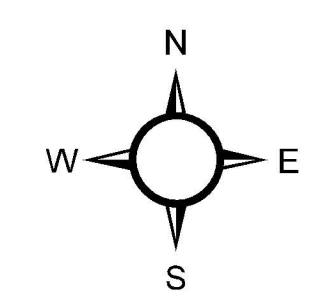
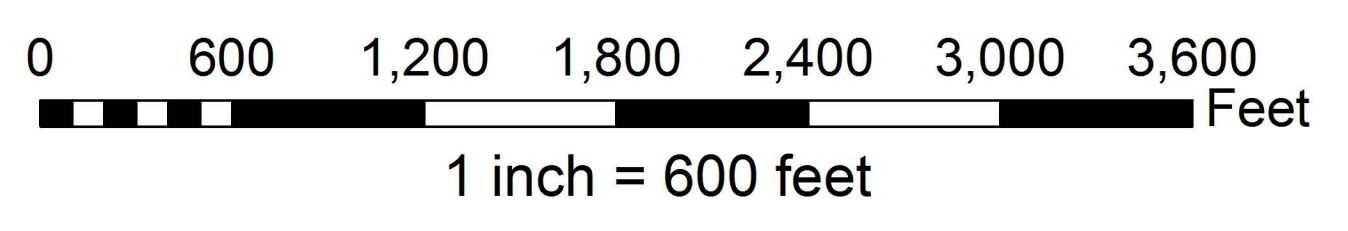
Sewer Categories

- NPS (S-6 No Planned Service)
- S-1 (Current)
- S-2 (Building/Planning)
- S-3 (<3 years)
- S-4 (<5 years)
- S-5 (<10 years)



Calvert County Sewer Service Map

Prepared by: Department of Technology Services
 For: Department of Planning & Zoning
 Date: December 7, 2012



Sewer Legend

- ▲ Treatment Plants
- Pump Stations
- Force Main
- Gravity Main

Tax Map 8