

















-  Beach (No lifeguards are on duty.)
-  Restroom
-  Picnic
-  Visitor Center
-  Parking
-  Handicapped Parking Only
-  Education Center
-  Path
-  Duncan's Pond - 0.4 mile
-  North Loop - 0.6 mile
-  North Ridge - 1.0 mile
-  South Ridge - 0.8 mile
-  Woodland Creek - 1.6 mile
-  Natural Heritage Area (Restricted Beach Use)



This map was developed by the Calvert County Department of Technology Services GIS group. The data represented here are maintained to the best of the ability of the Calvert County Government. Users assume any and all risks associated with decisions based on this data.

